

DATE OF ISSUE	15.08.2022	27.02.2023																		
DRAWING PACKAGE VERSION	1	2																		

DEPARTMENT OF PLANNING, LANDS AND HERITAGE	
DATE	FILE
26-Apr-2023	21-50825-1

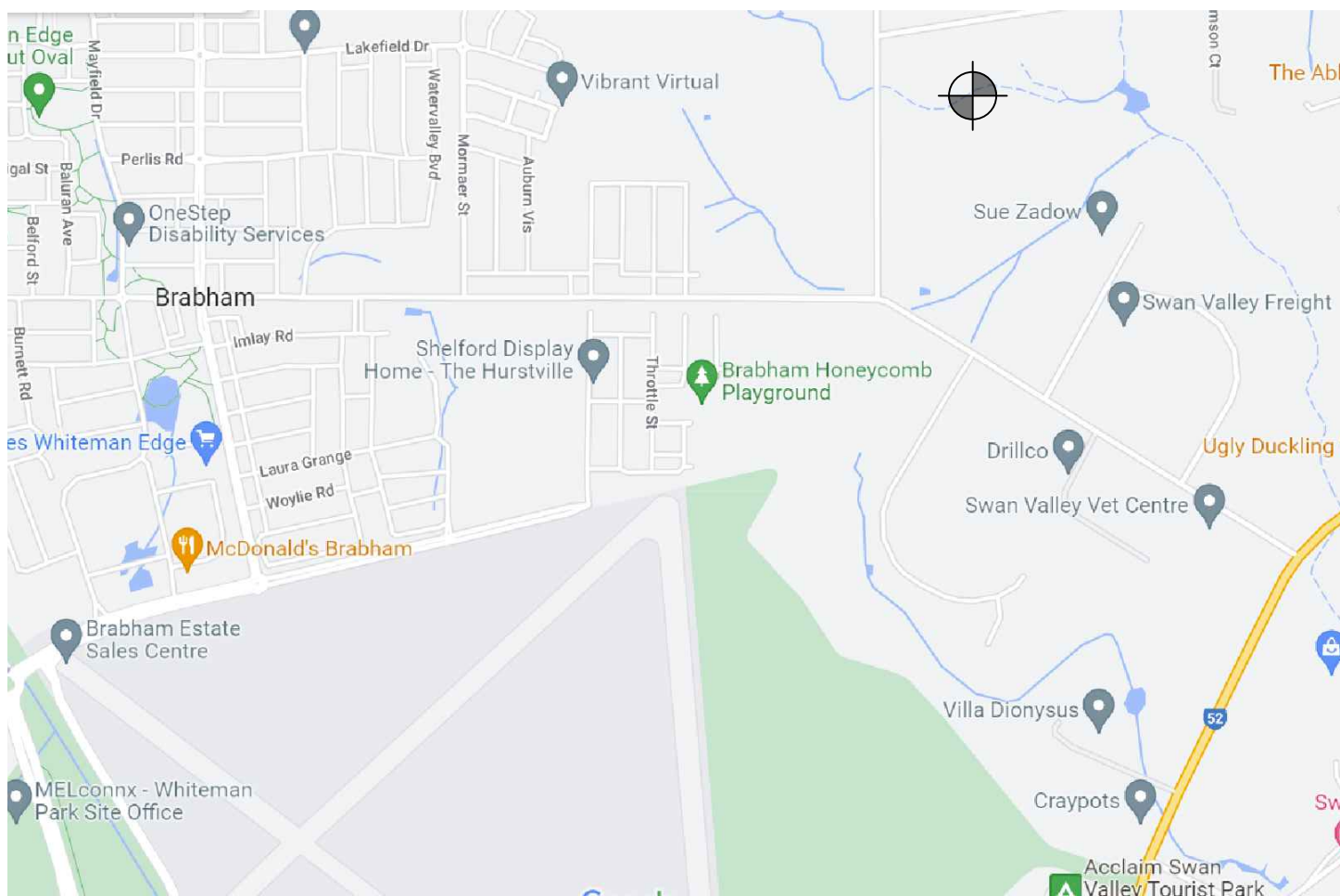
GENERAL DRAWINGS

AW6055-002-P1	DRAFT SITE PLAN	A-1	B-2																	
AW6055-002-P1-2	SITE SETOUT	A-1	B-2																	
AW6055-002-P2	DRAFT SITE SETOUT PLAN	A-1	B-2																	
AW6055-002-P3	DRAFT SITE ELEVATION	A-1	B-2																	

HENLEY BROOK

18 LAWSON ROAD,
HENLEY BROOK,
WA 6055

SITE ID: AW6055-002



LOCALITY PLAN
NOT TO SCALE



City West Office Park
Suite 3.02, Level 3, Building B
33-35 Saunders Street, Pyrmont, NSW 2009
www.waveconn.com

FOR APPROVAL

DRAWING No.
AW6055-002 - 00



DEPARTMENT OF PLANNING, LANDS
AND HERITAGE

DATE
26-Apr-2023

FILE
21-50825-1



EXISTING BUILDINGS

PROPOSED SITE ACCESS

PROPOSED INSTALLATION
AND LEASE AREA
(HATCHED)

EXISTING CREEK

PROPERTY BOUNDARY

PROPOSED POWER
ROUTE FROM EXISTING
METER SUPPLY

EXISTING EASEMENT

SITE PLAN

SCALE 1:1500

B-2	27.02.2023	ISSUED FOR APPROVAL	EW	EW	MH
A-1	15.08.2022	ISSUED FOR APPROVAL	EW	EW	MH
REVISION	DATE	REVISION DESCRIPTION	DRAWN	DESIGNED	APPROVED



City West Office Park
Suite 3.02, Level 3, Building B
33-35 Saunders Street, Pyrmont, NSW 2009
www.waveconn.com

AW6055-002
HENLEY BROOK

18 LAWSON ROAD, HENLEY BROOK, WA 6055

TITLE : DRAFT SITE PLAN		
DRAWING STATUS : FOR APPROVAL	DRAWING No. AW6055-002- P1	REVISION B-2

SCALE 1 : 1500 AT A3





**DEPARTMENT OF PLANNING, LANDS
AND HERITAGE**

DATE FILE
26-Apr-2023 21-50825-1



PROPERTY BOUNDARY


PROPERTY BOUNDARY

PROPERTY BOUNDARY

PROPERTY BOUNDARY

SITE SETOUT
SCALE 1:1500

B-2	27.02.2023	ISSUED FOR APPROVAL ISSUED FOR APPROVAL	EW	EW	MH
A-1	15.08.2022		EW	EW	MH
REVISION	DATE	REVISION DESCRIPTION	DRAWN	DESIGNED	APPROVED



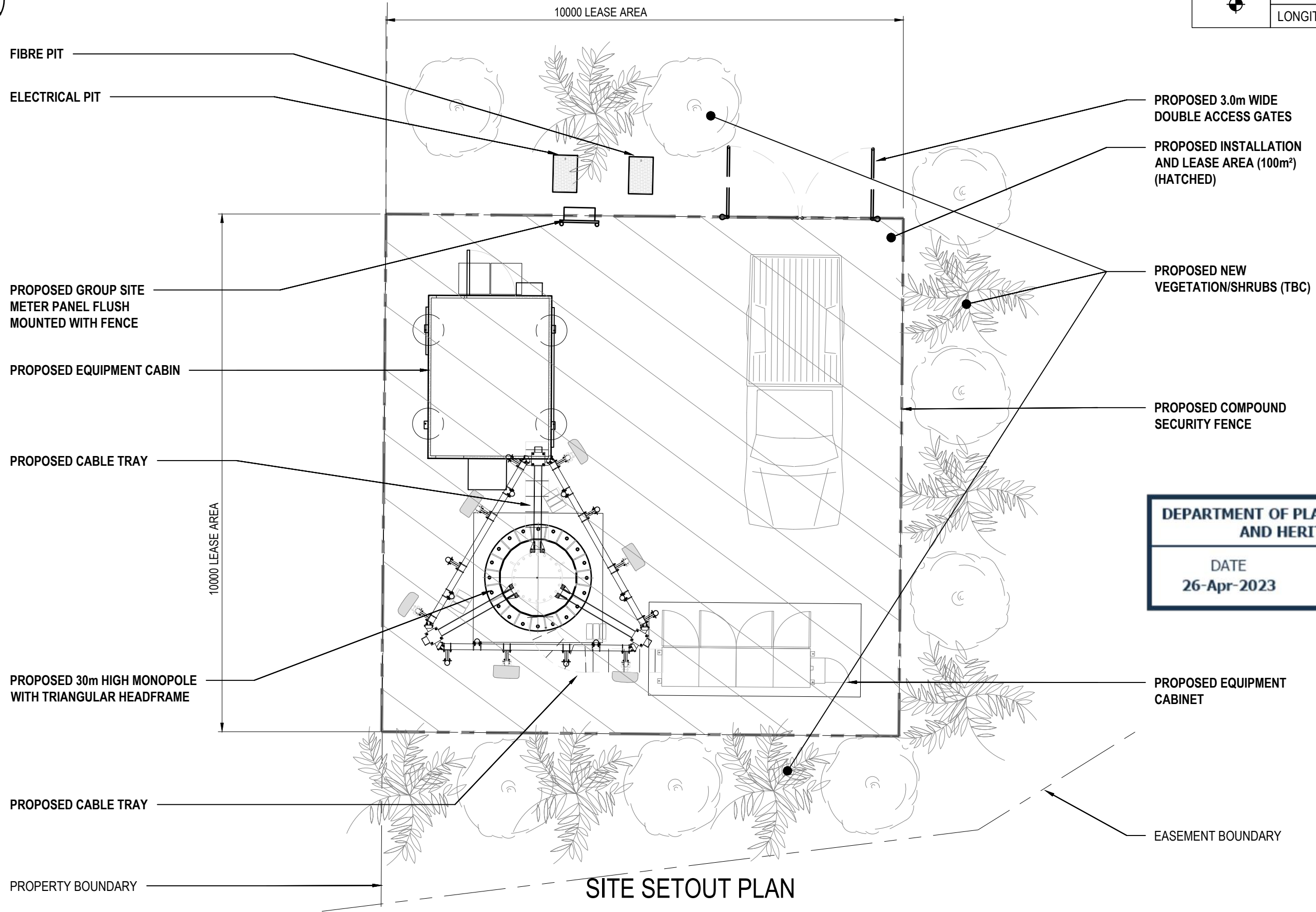
City West Office Park
Suite 3.02, Level 3, Building B
33-35 Saunders Street, Pyrmont, NSW 2009
www.waveconn.com

AW6055-002
HENLEY BROOK
18 LAWSON ROAD, HENLEY BROOK, WA 6055

TITLE: SITE SETOUT		
DRAWING STATUS: FOR APPROVAL	DRAWING No. AW6055-002- P1-2	REVISION B-2



DATUM POINT	GDA94 COORDINATES	
	LATITUDE	-31.82316156217225
	LONGITUDE	115.98638484621047



DEPARTMENT OF PLANNING, LANDS AND HERITAGE	
DATE 26-Apr-2023	FILE 21-50825-1

SITE SETOUT PLAN

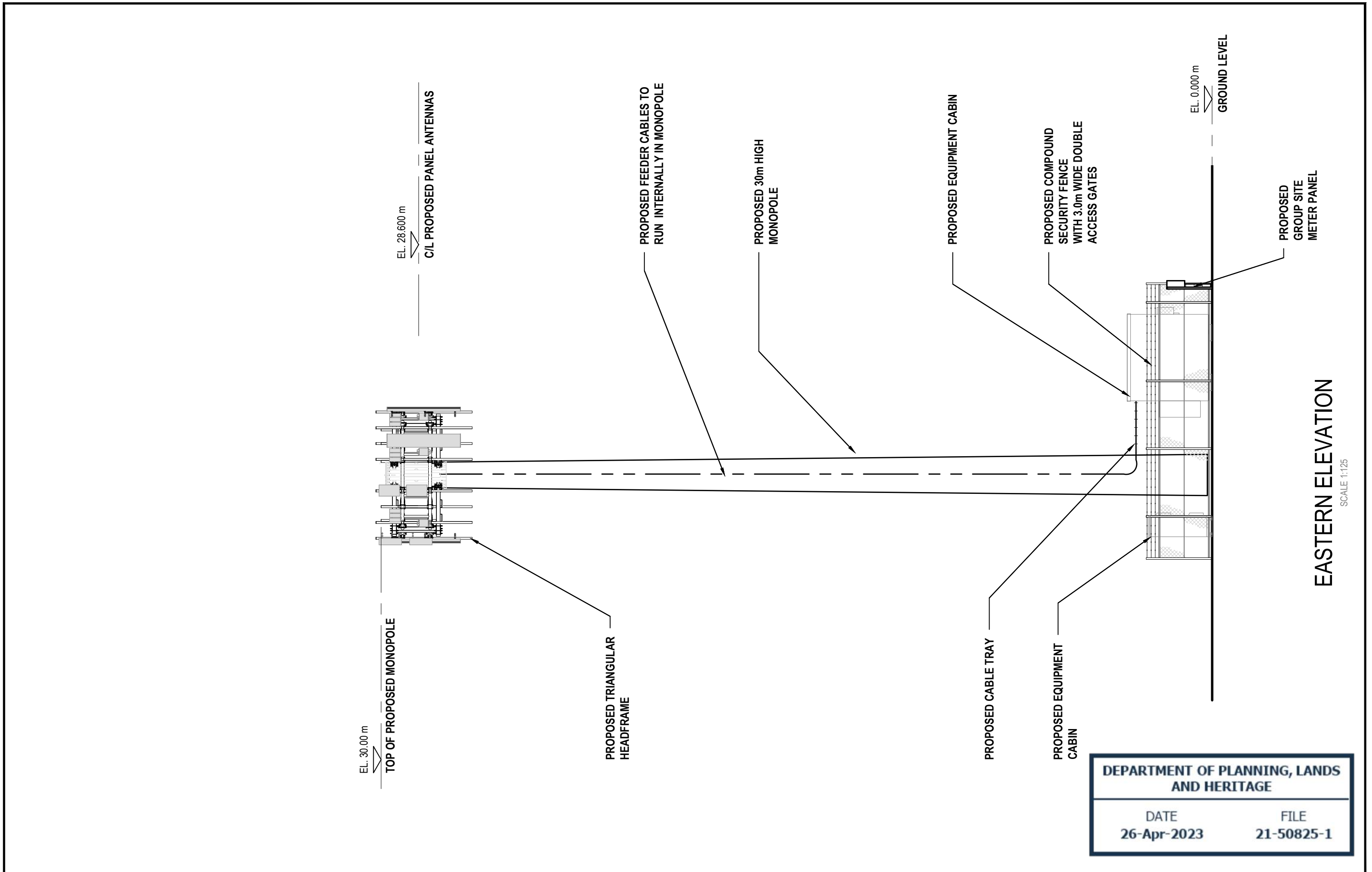
SCALE 1:75

B-2	27.02.2023	ISSUED FOR APPROVAL	EW	EW	MH
A-1	15.08.2022	ISSUED FOR APPROVAL	EW	EW	MH
REVISION	DATE	REVISION DESCRIPTION	DRAWN	DESIGNED	APPROVED

City West Office Park
Suite 3.02, Level 3, Building B
33-35 Saunders Street, Pyrmont, NSW 2009
www.waveconn.com

AW6055-002
HENLEY BROOK
18 LAWSON ROAD, HENLEY BROOK, WA 6055

TITLE: DRAFT SITE SETOUT PLAN		
DRAWING STATUS: FOR APPROVAL	DRAWING No. AW6055-002 P2	REVISION B-2



EASTERN ELEVATION
SCALE 1:125

DEPARTMENT OF PLANNING, LANDS AND HERITAGE	
DATE 26-Apr-2023	FILE 21-50825-1

B-2	27.02.2023	ISSUED FOR APPROVAL ISSUED FOR APPROVAL	EW	EW	MH
A-1	15.08.2022		EW	EW	MH
REVISION	DATE	REVISION DESCRIPTION	DRAWN	DESIGNED	APPROVED



City West Office Park
Suite 3.02, Level 3, Building B
33-35 Saunders Street, Pyrmont, NSW 2009
www.waveconn.com

AW6055-002
HENLEY BROOK
18 LAWSON ROAD, HENLEY BROOK, WA 6055

TITLE: DRAFT SITE ELEVATION		
DRAWING STATUS: FOR APPROVAL	DRAWING No. AW6055-002 P3	REVISION B-2